

CAR-WASH  
North Napoleon  
September 1973

74 Yw  
1120-W  
Garbage

21764-U

Print Shop  
& Ins.

At this point 24 1/2' north of east side of Print Shop and about 120' from manhole at Street curb we dug down to sewer and a broken tile and full of sand on side toward the street after opening the tile on the street side of break with small hose then flushing with fire engine hose this opened up the sewer but the tile remained 3/4 full of water at this point, indicating a dip in the sewer between this point and the street

After flushing was completed sewer remained 1/2 full of water here

at Man hole

State Route 108

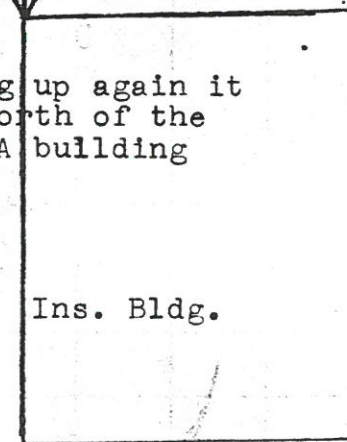

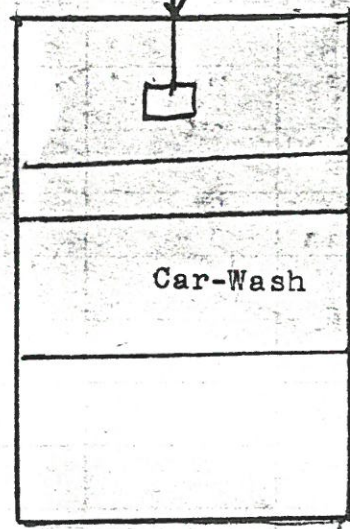
At this man hole sewer is clean and ### water flowing freely.

At this point the sewer is clean and water flowing freely.

If sewer is dug up again it should be due north of the west side of AIA building about 41 1/2'.

49'

Ins. Bldg.



SEWER LINE

POLE 21'

ALLEY

130'

POLE 0

375  
12) 4 20  
36 90  
84 60  
33 5  
1100  
36  
38  
34  
17

1223  
S 604 St.